

RESOLUTION NO. 08-07
RESOLUTION FOR PARTICIPATION IN
ALL-HAZARDS MITIGATION PLANNING
-Villages, Schools and Other Entities-

Whereas a joint All-Hazard Mitigation Plan identifies the vulnerability of public bodies to natural or man-made hazards and the projects that can be implemented to reduce or eliminate vulnerability exposure, and

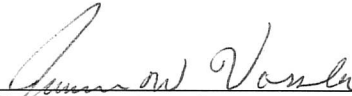
Whereas FEMA now requires that any public entity must have a current All-Hazards Mitigation Plan in place before they are eligible for Federal funding for hazard mitigation projects and mitigation efforts resulting from natural disaster, and

Whereas the Little Blue and Lower Big Blue Natural Resources Districts are proposing to serve as the coordinating agencies for the development of a multi-jurisdictional All-Hazards Mitigation Plan for their respective Districts and a nine-county area including all of Adams, Clay, Fillmore, Gage, Jefferson, Nuckolls, Saline, Thayer, Webster and all associated local governmental entities for which hazard mitigation planning is desirable, and


Whereas the City of Friend desires to participate in the multi-jurisdictional All-Hazards Mitigation Planning process for the benefit of the public we serve, therefore be it

Resolved that the governing board of the City of Friend hereby states its willingness to participate in the proposed All-Hazards Mitigation Planning process described above and will attend necessary meetings and participate in those activities necessary to complete an effective plan for our entity.

IN WITNESS WHEREOF, this resolution was approved and executed this 3rd day of June, 2008.



James W. Vossler, Mayor
City of Friend, Nebraska

ATTEST: 

Debbie Gilmer, City Clerk




Dan Drake, Councilman



Harlan Schrock, Councilman



Dan Fricke, Councilman



Dale Lawver, Councilman

Fax Cover Sheet

City of Friend
235 Maple Street
Friend, NE 68359

402-947-2711

402-947-9041

Send to: BJ Fictum	From: Debbie Gilmer
	Date: 06-12-08
Office Location:	Office Location:
Fax Number: (402) 821-3327	Phone Number: 947-2711

- Urgent
- Reply ASAP
- Please comment
- Please Review
- For your Information

Total pages, including cover: 2

Comments:

Good Afternoon, BJ-

Following is the resolution that Friend City Council passed at our June 3rd meeting. Please let me know if you need the original.

Thanks and have a great afternoon!

Debbie

Handwritten: Res. # 08-07

RESOLUTION NO. 08-07
RESOLUTION FOR PARTICIPATION IN
ALL-HAZARDS MITIGATION PLANNING
-Villages, Schools and Other Entities-

Whereas a joint All-Hazard Mitigation Plan identifies the vulnerability of public bodies to natural or man-made hazards and the projects that can be implemented to reduce or eliminate vulnerability exposure, and


Whereas FEMA now requires that any public entity must have a current All-Hazards Mitigation Plan in place before they are eligible for Federal funding for hazard mitigation projects and mitigation efforts resulting from natural disaster, and

Whereas the Little Blue and Lower Big Blue Natural Resources Districts are proposing to serve as the coordinating agencies for the development of a multi-jurisdictional All-Hazards Mitigation Plan for their respective Districts and a nine-county area including all of Adams, Clay, Fillmore, Gage, Jefferson, Nuckolls, Saline, Thayer, Webster and all associated local governmental entities for which hazard mitigation planning is desirable, and


Whereas the City of Friend desires to participate in the multi-jurisdictional All-Hazards Mitigation Planning process for the benefit of the public we serve, therefore be it

Resolved that the governing board of the City of Friend hereby states its willingness to participate in the proposed All-Hazards Mitigation Planning process described above and will attend necessary meetings and participate in those activities necessary to complete an effective plan for our entity.


IN WITNESS WHEREOF, this resolution was approved and executed this 3rd day of June, 2008.




 James W. Vossler, Mayor
 City of Friend, Nebraska

ATTEST: 


 Debbie Gilmer, City Clerk




 Dan Drake, Councilman



 Harlan Schrock, Councilman



 Dan Fricke, Councilman



 Dale Lawver, Councilman

Lead Agency: City of Friend

Saline County HazMit Plan

Person Completing Form: Patrick K. Gates

Date: 2-26-2009

Project Name: | Storm Shelter/Safe Room
Project Description: | Construct new severe storm safe room for the community to provide emergency shelter where no such shelter currently exists; built to FEMA code standards
Estimated Cost: | \$250,000
Potential
Funding Source(s): | HMPG, PDM, Village/City
Hazards Addressed: | Tornadoes, High Wind, Severe Thunderstorms
Project Partners: | FEMA, City, community organizations, Emergency Management

Project Name: | WWTP Emergency Power Backup
Project Description: | Install emergency generator sufficient to run wastewater treatment plant.
Estimated Cost: | \$30,000
Potential
Funding Source(s): | HMPG, PDM, City
Hazards Addressed: | Severe Thunderstorms, High Winds, Tornadoes, Ice Storms
Project Partners: | FEMA, City, DEQ, Emergency Management

Project Name: | Storm Sewer Flood Control
Project Description: | Replace existing storm sewer road crossings with stable material to control stormwater runoff damage and potential flooding
Estimated Cost: | 1 to 7 locations at \$20,000 each (\$20,000 to \$140,000)
Potential
Funding Source(s): | HMPG, PDM, City
Hazards Addressed: | Severe Thunderstorms, Flooding
Project Partners: | FEMA, City, Emergency Management

Project Name: | Outdoor Warning Device
Project Description: | Purchase and install additional outdoor warning device to eliminate area of insufficient coverage to new/existing additions
Estimated Cost: | \$25,000
Potential
Funding Source(s): | HMPG, City
Hazards Addressed: | All Hazards
Project Partners: | FEMA, City, Fire Department, Emergency Management

Rec'd 6/12/08

PUBLIC MEETING COMMENT FORM

Hazard Mitigation Plan Survey - May 2008

Name: Stanley G. Krause
 Street Address: 514 Chestnut
 City/State/Zip: Friend Nebr. 68359
 Phone Number: 402-947-3621 402-641-3844
 E-mail Address: sk-firebug@hotmail.com

Please answer as many of these questions as you wish and then turn in at tonight's meeting or mail to the address listed.

1. The following chart lists many possible hazards. How likely is each in your community?

Hazard Types	Likely to Experience? (Yes or No)		Risk (High, Medium, Low)			Vulnerability (Severe, Limited, None, Unknown)			
	Yes	No	High	Medium	Low	Severe	Limited	None	Unknown
(Example)	X			X			X		
Flood	X			X					
Earthquake		X							
Tornado	X			X					
Landslide		X							
Wildfire		X							
Severe Winter Storm	X			X					
Severe Summer Storm	X			X					
Drought	X			X					
Dam Failure		X							
Other:									
Other:									

2. What is/are your biggest concern(s) regarding possible hazards or disasters in your community? Funding for clean up

What to do if something gets destroyed (Hospital)
 Storm water Drainage

3. After the presentation, what are the potential projects you'd like considered for your community?

Safe Rooms ~~for~~ at school and some other places in town.

another Tornado siren for town developing to the South East.

Replace some storm sewer drainage culverts.

New Generator for Hospital
 (over)

out door warning device for Park and new addition in Southeast corner of town

over X

Rec'd 10/12/08

PUBLIC MEETING COMMENT FORM

Hazard Mitigation Plan Survey – May 2008

Name: Dale Lawver
 Street Address: 220 6th
 City/State/Zip: Friend, Mo, 68359
 Phone Number: 402-947-2166
 E-mail Address: DLawver@Southeast.edu

Please answer as many of these questions as you wish and then turn in at tonight's meeting or mail to the address listed.

1. The following chart lists many possible hazards. How likely is each in your community?

Hazard Types	Likely to Experience? (Yes or No)		Risk (High, Medium, Low)			Vulnerability (Severe, Limited, None, Unknown)			
	Yes	No	High	Medium	Low	Severe	Limited	None	Unknown
(Example)	X			X			X		
Flood	X			X			X		
Earthquake		X			X			X	
Tornado	X		X			X			
Landslide		X			X			X	
Wildfire		X			X			X	
Severe Winter Storm	X		X						
Severe Summer Storm	X					X			
Drought	X		X			X			
Dam Failure		X			X		X		
Other:								X	
Other:									

2. What is/are your biggest concern(s) regarding possible hazards or disasters in your community? *Major Tornado Damage plus ~~loss~~ of life for lack of lack of Fortified shelters*

3. After the presentation, what are the potential projects you'd like considered for your community? *Tornado shelter*

STAPLEE ACTION EVALUATION TABLE: Name & Entity *City of Friend*

STAPLEE Criteria Considerations

Alternative Actions	H High M Medium L Low N Not Applicable																							
	B (Social)		T (Technical)		A (Administrative)			L (Legal)		E (Economic)		E (Environmental)												
	H	N	H	H	H	M	M	H	H	N	H	H	H	H	H	H	H	H						
	Community Acceptance	Effect on Segment of Population	Technically Feasible	Long-Term Solution	Secondary Impacts	Staffing	Funding Allocation	Maintenance/Operations	Political Support	Local Champion	Public Support	States Authority	Existing Local Authority	Potential Legal Challenge	Benefit of Action	Cost of Action	Contributes to Economic Goals	Outside Funding Required	Effect on Land/Water	Effect on Endangered Species	Effect on HAZMAT/Waste Sites	Consistent with Community Environmental Goals	Consistent with Federal Laws	
EXAMPLE Bridge Replacement																								
Bridge Replacement																								
Road / Bridge Protection																								
Back-Up Generators - Waste Water Treat.	M	N	H	L	L	M	M	H	H	H	H	H	H	L	H	H	H	M	H	L	N	H	H	H
Storm Shelters / Safe Rooms	M	N	H	L	L	M	M	H	H	H	H	H	H	L	H	H	H	M	H	L	N	H	H	H
Bury Power and Service Lines																								
Electrical System Looped Distribution																								
Elevated Pad Mounted Transformers																								
Windbreaks																								
Tree Maintenance programs																								
Weather Radars																								
Emergency Communications (Ex. Reverse 911 System)																								
Warning Sirens - Town OC	H	N	H	L	L	H	M	H	H	H	H	H	H	L	H	L	H	M	L	L	N	M	H	H
Alert Sirens																								
Community Rating System (CRS)																								
Evaluate and Improve Building Standards																								
Levee Improvements																								
Stream Bank Stabilization																								
Grade Control Structures																								
Remove Flow Restrictions																								
Storm Water Systems Improvements																								
Flood Prone Property Acquisition																								
Flood Plain Mapping/Remapping																								
National Flood Insurance Program																								
Flood Walls																								
Anchorage Fuel Tanks																								
Public awareness programs																								
Infrastructure Protection																								
Emergency Preparedness Training																								
Drainage Improvements																								
Evaluation Plan / Emergency Snow Route																								

